

**Q.1** The Kyoto protocol was initially adopted on 11 December ..... in Kyoto, Japan.


- a) 2001
- b) 1997
- c) 1991
- d) 2006

**Q.2** As of February 2010, ..... states have signed and ratified the Kyoto protocol.

- a) 130
- b) 192
- c) 187
- d) 91

**Q.3** Which country's ratification brought the Kyoto protocol into force?

- a) Australia
- b) Russia
- c) USA
- d) Ireland



School  
At Home

**Q.4** Australia ratified the Kyoto protocol on 3 December 2007 in .....

- a) Montreal
- b) Bonn
- c) Bali
- d) Marrakech

**Q.5** A country can withdraw its membership to the Kyoto protocol by giving ..... Months' notice.

- a) 3
- b) 12
- c) 6
- d) 8

**Q.6** What is the base year for measuring cuts in greenhouse gases?

- a) 1985
- b) 1990
- c) 1994
- d) 2000



School  
At Home

**Q.7** Which of the following countries are in conflict with India on water sharing issue?


- a) Pakistan
- b) Bangladesh
- c) Nepal
- d) All of them

**Q.8** Indus Water Treaty is primarily a bilateral treaty with the world bank being

- a) Guarantor
- b) Signatory
- c) Witness
- d) None of these

**Q.9** India Started the construction of Wullar Barrage in the year .....

- a) 1982
- b) 1984
- c) 1983
- d) 1986



School  
At Home

**Q.10** Raymond Lafitte belongs to which country?

- a) Italy
- b) France
- c) Switzerland
- d) USA

**Q.11** When the Runn of kutch arbitration took place?

- a) 1947
- b) 1968
- c) 1960
- d) 1965

**Q.12** The dispute lies in the interpretation of the line between Runn of Kutch and Sindh as depicted in .....

- a) 1914 map
- b) 1925 map
- c) Both of them
- d) None of these

**Q.13** What is the total length of Sir Greek?

- a) 35 miles
- b) 45 miles
- c) 55 miles

d)60 miles

**Q.14** Where Siachen glacier is located?

a) Karakoram

b) Hindu Kush

c) Pamir

d) Kohistan

**Q.15** What is the height of Siachen glacier?

a) 5136 m

b) 5975 m

c) 5545 m

d) 5753 m

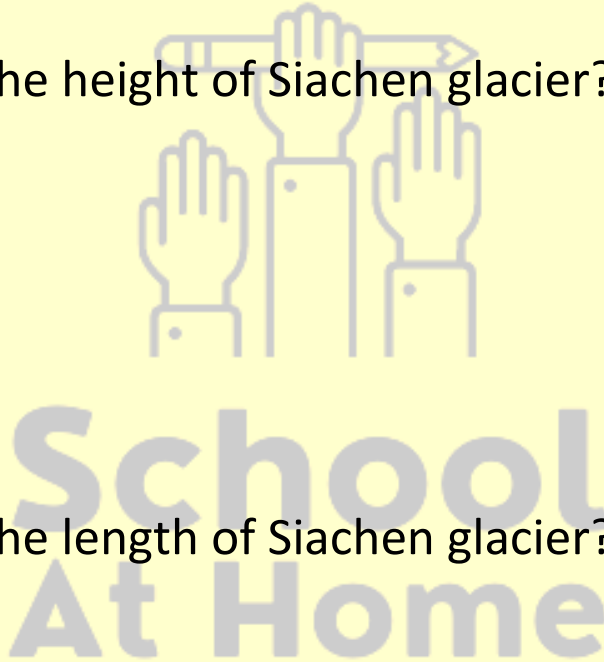
**Q.16** What is the length of Siachen glacier?

a) 75 km

b) 95 km

c) 35 km

d) 60 km



School  
At Home

**Q.17** Which disputed region the Siachen glacier is located in .....

- a) Kashmir Region
- b) Kaghan
- c) Takht-e-Suleiman
- d) Sakurdu

**Q.18** Which two countries claim the Siachen glacier?

- a) Pakistan and India
- b) India and China
- c) China and Pakistan
- d) None of these

**Q.19** Which is the highest battle ground on earth?

- a) Siachen glacier
- b) Lhotse
- c) Mt Logan
- d) Monte Rose

**Q.20** Since when Pakistan and India have been fighting at Siachen glacier?

- a) 1981
- b) 1986
- c) 1084
- d) 1983

**Q.21** When was the first agreement signed on Saichen Glacier?

- a) 1950
- b) 1971
- c) 1949
- d) 1954

**Q.22** Out of ten how many death on saichen glacier are due to extreme of climate?

- a) 6
- b) 4
- c) 8
- d) 9

**Q.23** Which river gets water from glacier's melting waters?

- a) Ob river
- b) Nubra river
- c) Indus
- d) Bias


School  
At Home

**Q.24** How much area of Siachen out of total is controlled by India?

- a) Only Half
- b) Three fourth
- c) One third
- d) Two third

**Q.25** State of Kashmir was purchased by Ghulab singh for .....

- a) Rs.8.5 million
- b) Rs.7.5 million
- c) Rs.9.5 million
- d) Rs.5.5 million



**School  
At Home**